

BRONX COMMUNITY DISTRICT 1

MORE GROWING SPACE?
 Block 2341 Lot 150
 Park Avenue at East 138th Street, right next to the Grand Concourse 4/5 subway station and La Finca Del Sur. Do you have ideas for how this space can become a community resource? Contact us at organizers@596acres.org or 718-316-6092 to get started!

A DE-MAPPED STREET!
 Block 10456 Lot 2
 This is a de-mapped street that slopes up a hill, and is visible from the church on 159th and the school on Eagle Ave. A non-profit developer who worked on an affordable housing project next to the site had planned this space as a community garden but never developed it. Now, it's just grass and a nice brick fence, locked up and waiting. Contact Victor at maldonvic@aol.com or 718-665-4281 to team up with neighbors to open up the space!

LOTS OF FOOT TRAFFIC
 Block 2360 Lot 3
 This triangle-shaped lot on a busy corner and under the jurisdiction of the Department of Citywide Administrative Services. Nearby other gardens and a park, it could be a great addition to beautifying the neighborhood.

POSSIBILITIES!
 Block 2292 Lot 49
 This lot is on the corner of a busy neighborhood where there aren't any community gardens nearby. This could be the perfect place to change that!

CITY OWNED VACANT LAND

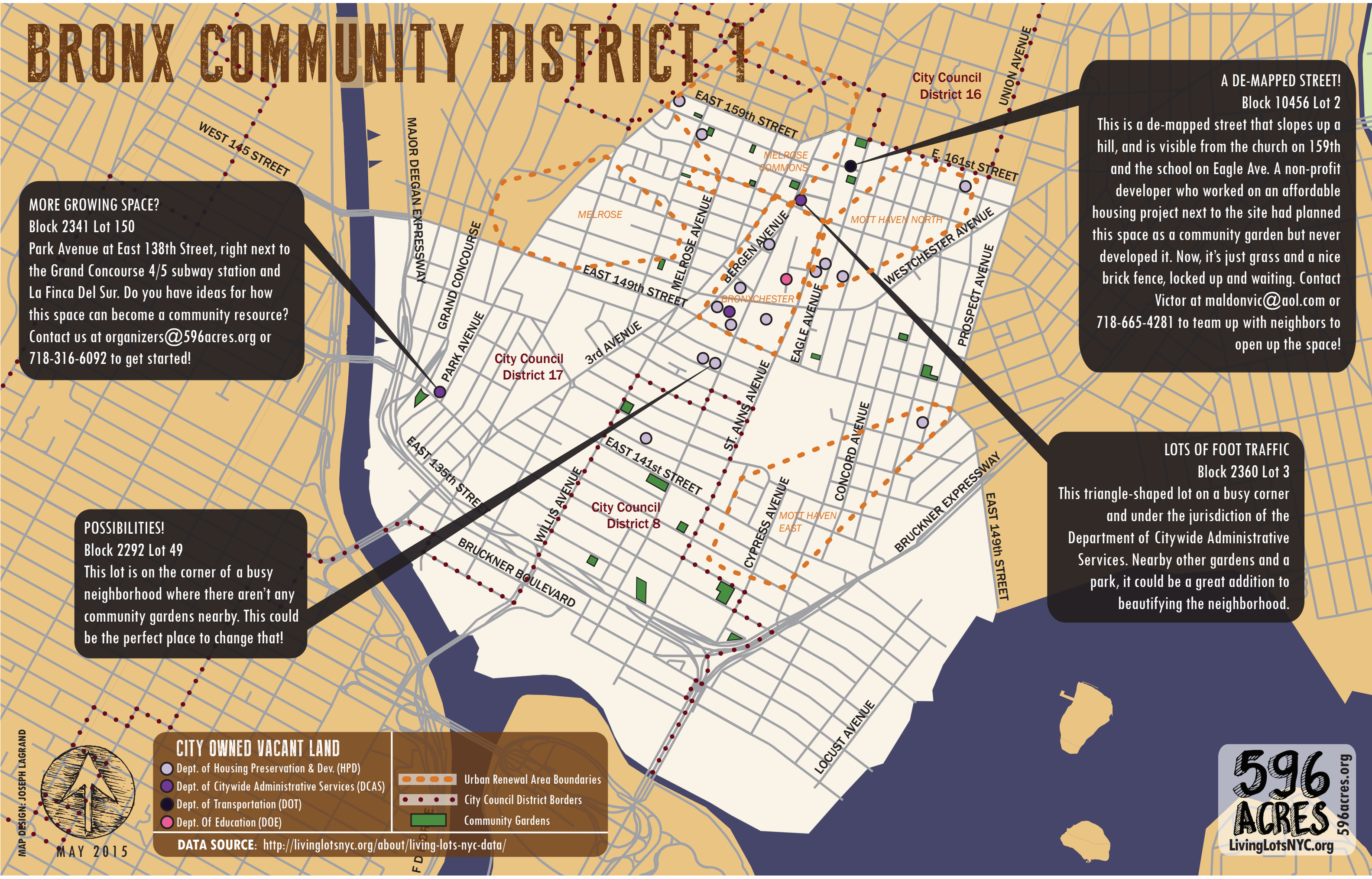
- Dept. of Housing Preservation & Dev. (HPD)
- Dept. of Citywide Administrative Services (DCAS)
- Dept. of Transportation (DOT)
- Dept. Of Education (DOE)

Urban Renewal Area Boundaries

City Council District Borders


Community Gardens


DATA SOURCE: <http://livinglotsnyc.org/about/living-lots-nyc-data/>





HPD SELECTS 18 GARDENS FOR POTENTIAL HOUSING DEVELOPMENT

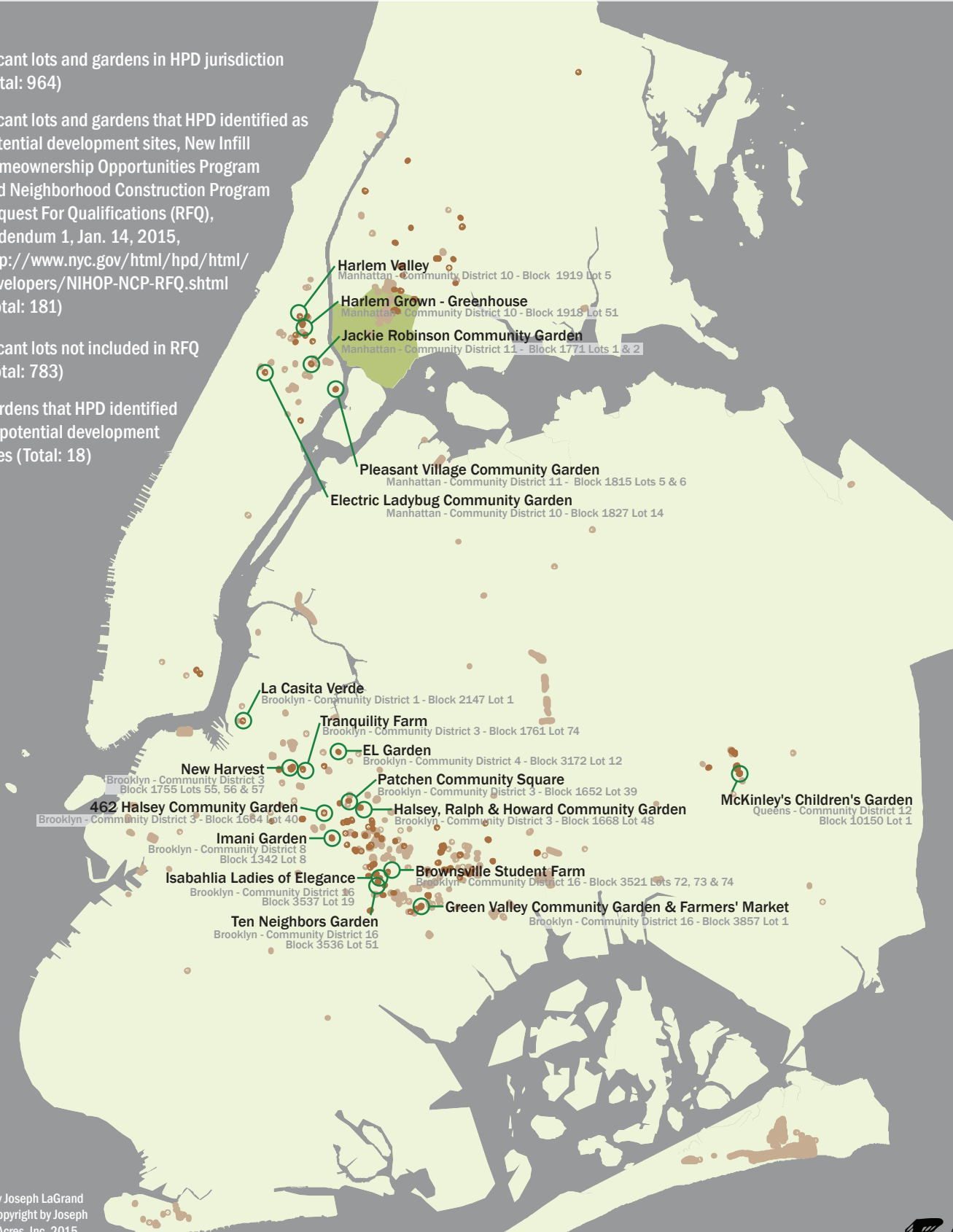
Housing Preservation and Development (HPD) has requested proposals for housing from developers for 181 sites - 18 with active gardens on them

 Vacant lots and gardens in HPD jurisdiction (Total: 964)

 Vacant lots and gardens that HPD identified as potential development sites, New Infill Homeownership Opportunities Program and Neighborhood Construction Program Request For Qualifications (RFQ), Addendum 1, Jan. 14, 2015, <http://www.nyc.gov/html/hpd/html/developers/NIHOP-NCP-RFQ.shtml> (Total: 181)

 Vacant lots not included in RFQ (Total: 783)

 Gardens that HPD identified as potential development sites (Total: 18)



Map designed by Joseph LaGrand for 596 Acres. Copyright by Joseph LaGrand & 596 Acres, Inc. 2015.

This work is licensed under the Creative Commons Attribution-NonCommercial-ShareAlike 4.0 International License. To view a copy of this license, visit <http://creativecommons.org/licenses/by-nc-sa/4.0/>



**596
ACRES**